






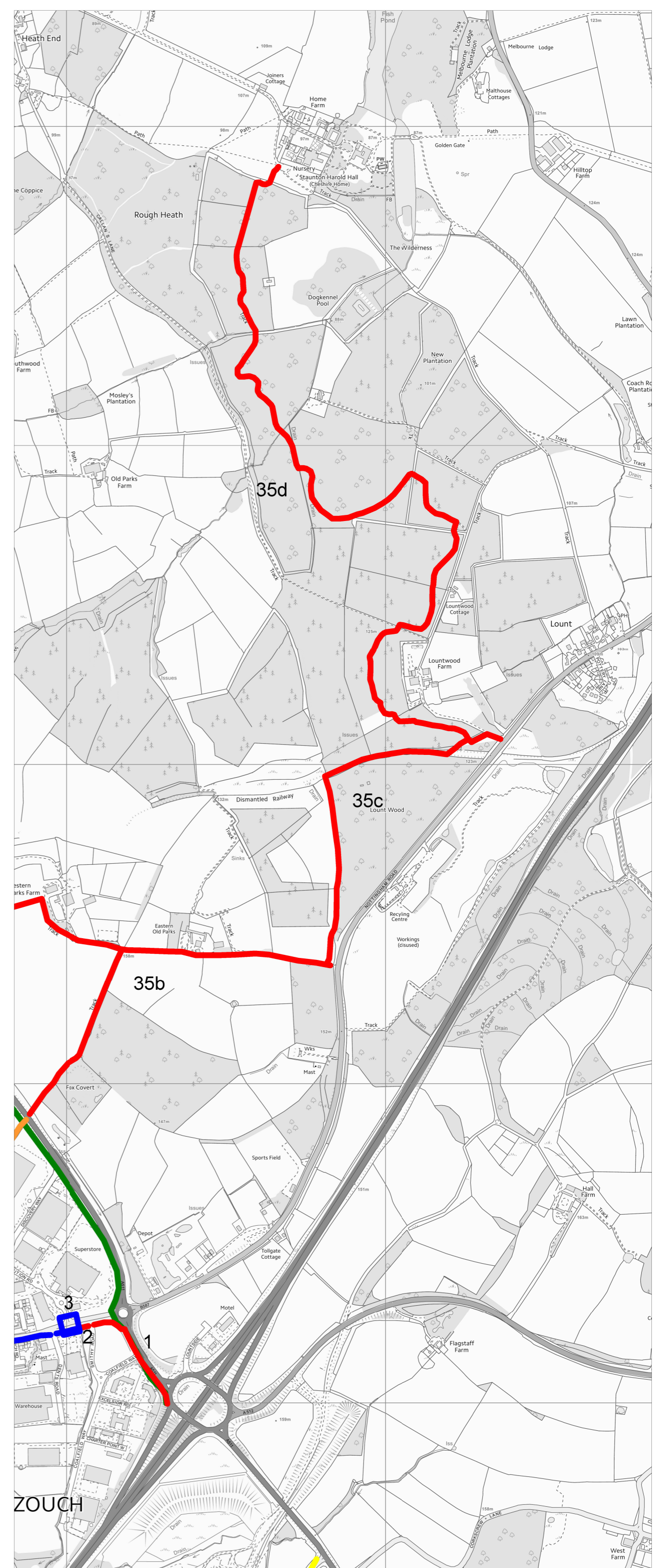
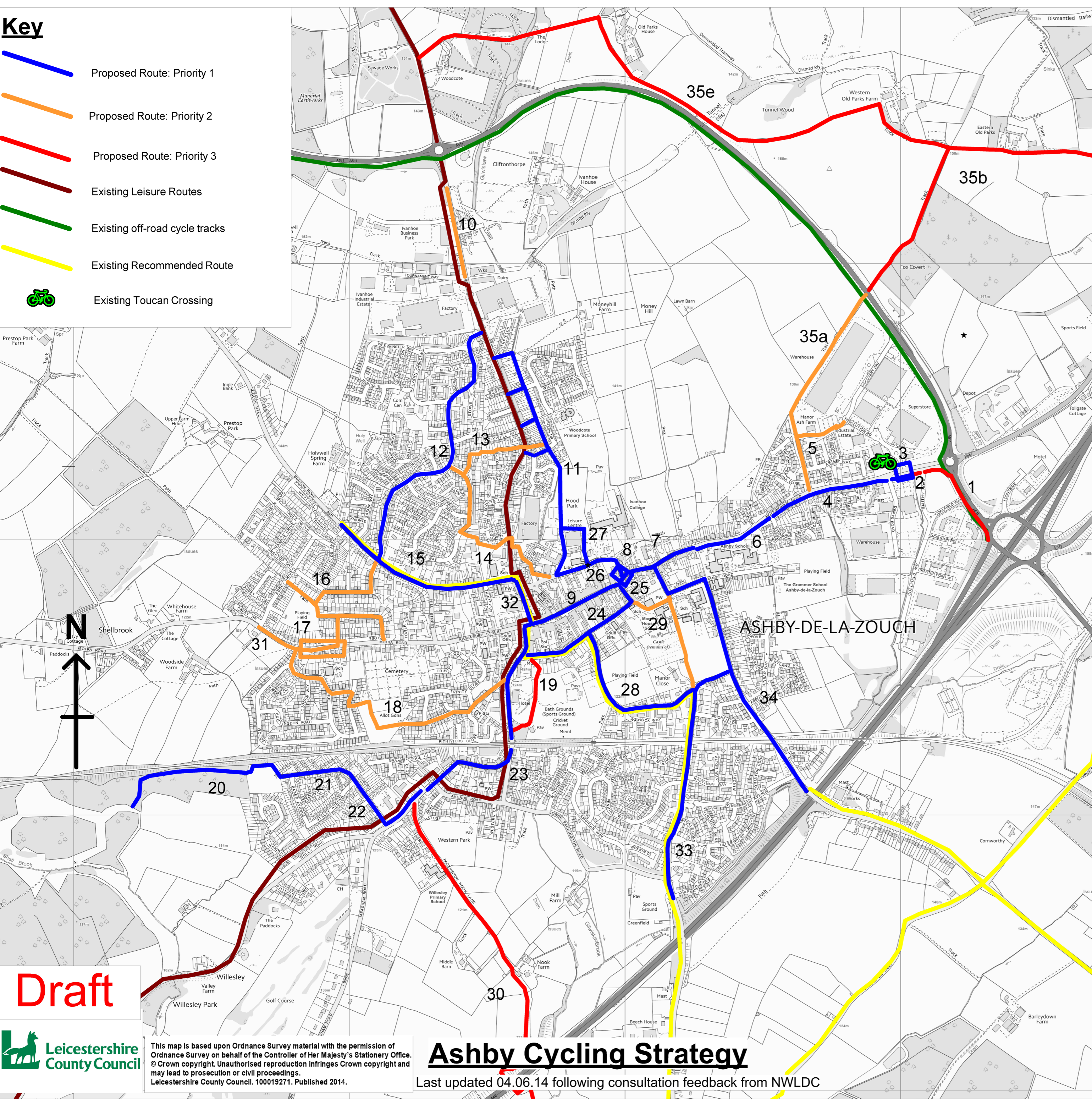


Key

-  Proposed Route: Priority 1
-  Proposed Route: Priority 2
-  Proposed Route: Priority 3
-  Existing Leisure Routes
-  Existing off-road cycle tracks
-  Existing Recommended Route
-  Existing Toucan Crossing



Draft



This map is based upon Ordnance Survey material with the permission of Ordnance Survey on behalf of the Controller of Her Majesty's Stationery Office. © Crown copyright. Unauthorised reproduction infringes Crown copyright and may lead to prosecution or civil proceedings. Leicestershire County Council. 100019271. Published 2014.

Ashby Cycling Strategy

Last updated 04.06.14 following consultation feedback from NWLDC